


**FUN & STUDENT
CENTERED!**

INSTAGRAM

PHySiCaL

GeographY

Tour




ENGAGING, INTERACTIVE & CURRENT.


INSTAGRAM PHYSICAL GEOGRAPHY TOUR




As you may know, Instagram is a social media app (application) that allows people to share their lives with a selected audience. In this assignment, act as if you are a traveler that is touring the geography of the region introduced in class. Draw **six** pictures of the geography you have witnessed. In a description underneath your picture label the physical feature. Then, use direction to indicate where it is located geographically in the region (example: Mt. Fuji- Near the *Eastern* coast of the big Island of Honshu, Japan). Lastly, detail your experience by describing what you saw, heard and felt at each geographical feature. Be creative!

200 PHOTOS
5.2 M FOLLOWERS
3 FOLLOWING



Describe the feature (Label it, identify where it is geographically & describe it).



Describe the feature (Label it, identify where it is geographically & describe it).




Describe the feature (Label it, identify where it is geographically & describe it).



Describe the feature (Label it, identify where it is geographically & describe it).



Describe the feature (Label it, identify where it is geographically & describe it).



Describe the feature (Label it, identify where it is geographically & describe it).



LIKES—List two people that would have liked your photos & explain why. Answers should reflect what you have learned.

1. _____
2. _____